

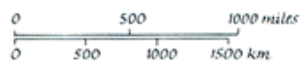
Apresentação de slides da aula sobre sociedades saelianas
do curso Introdução à História da África, FFLCH-USP.
Profa. Dra. Marina de Mello e Souza

(É necessário dar esta referência da fonte)

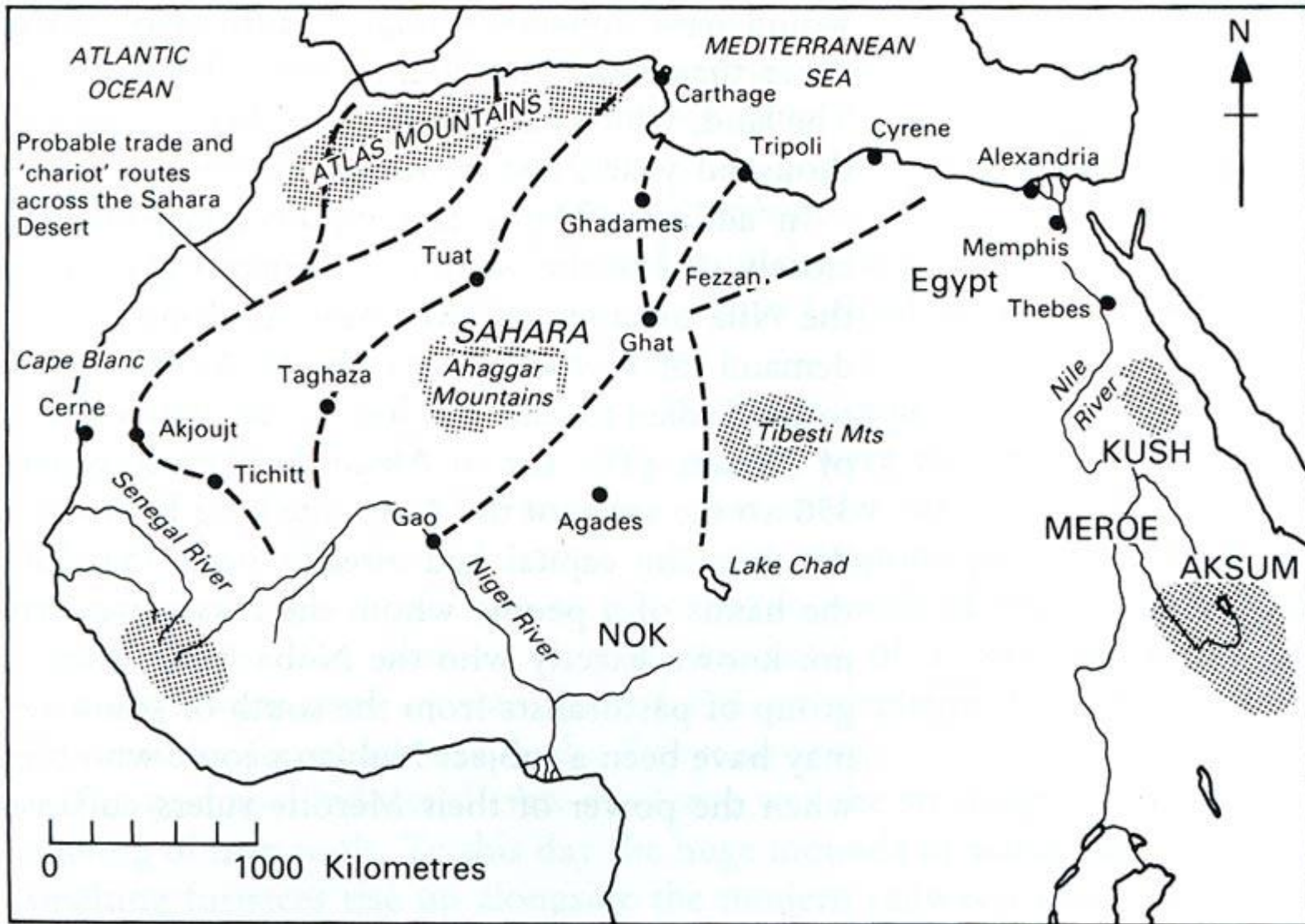


Atlantic Ocean

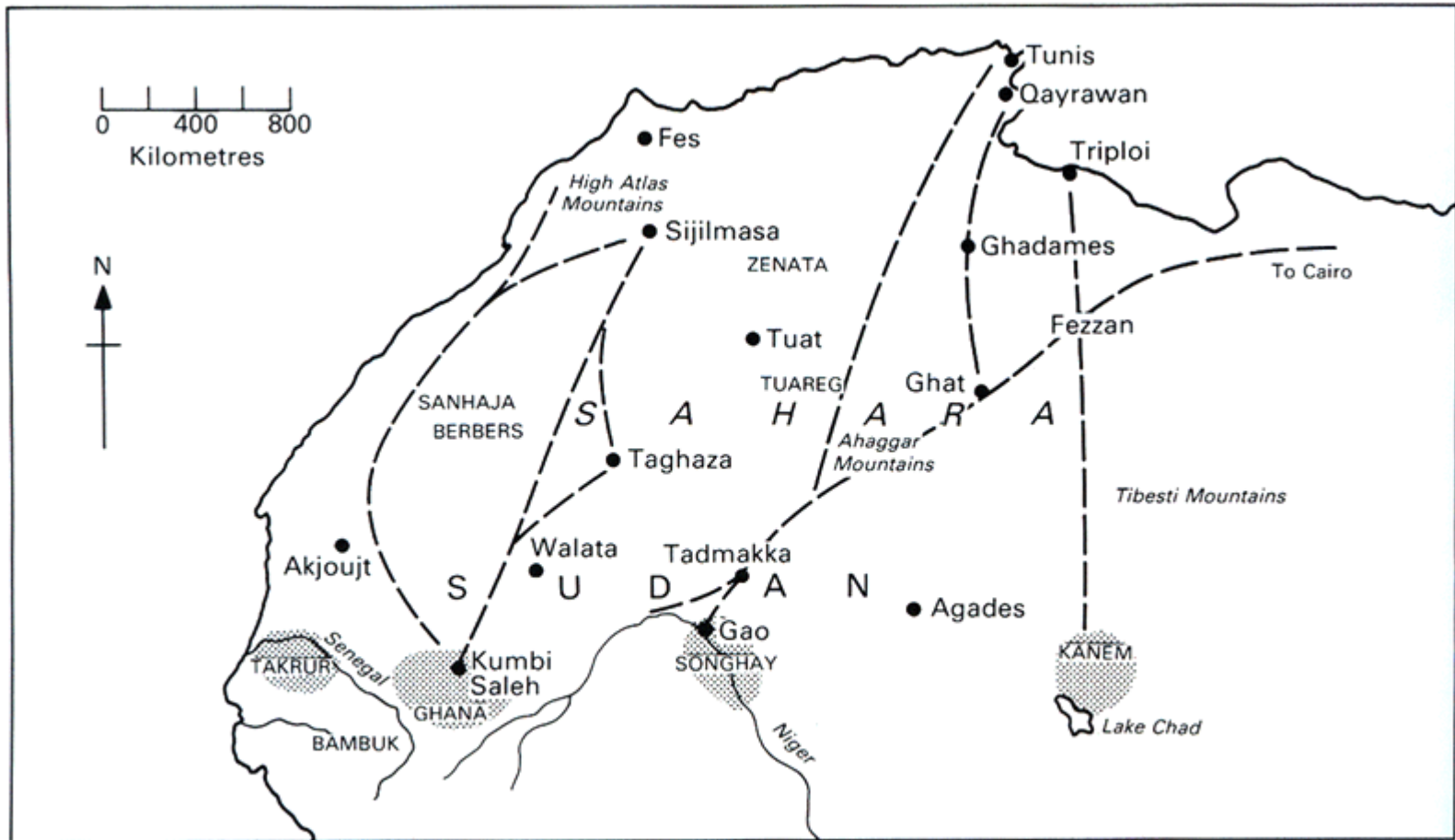
Indian Ocean



Rotas do Saara

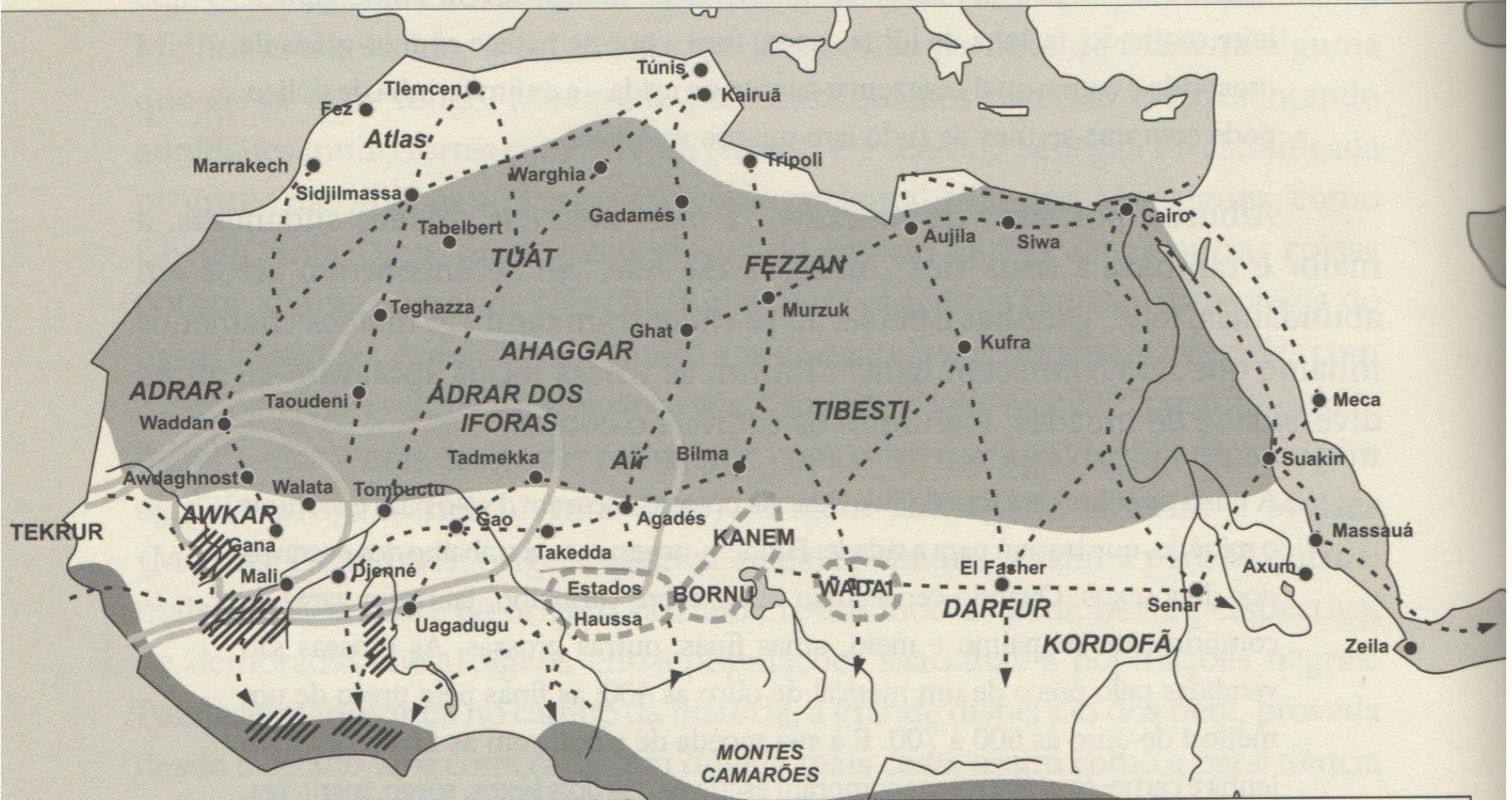










Rotas do Saara




6.1 Trans-Saharan trading networks up to 1200 AD

Documento 16: Os Estados sudaneses

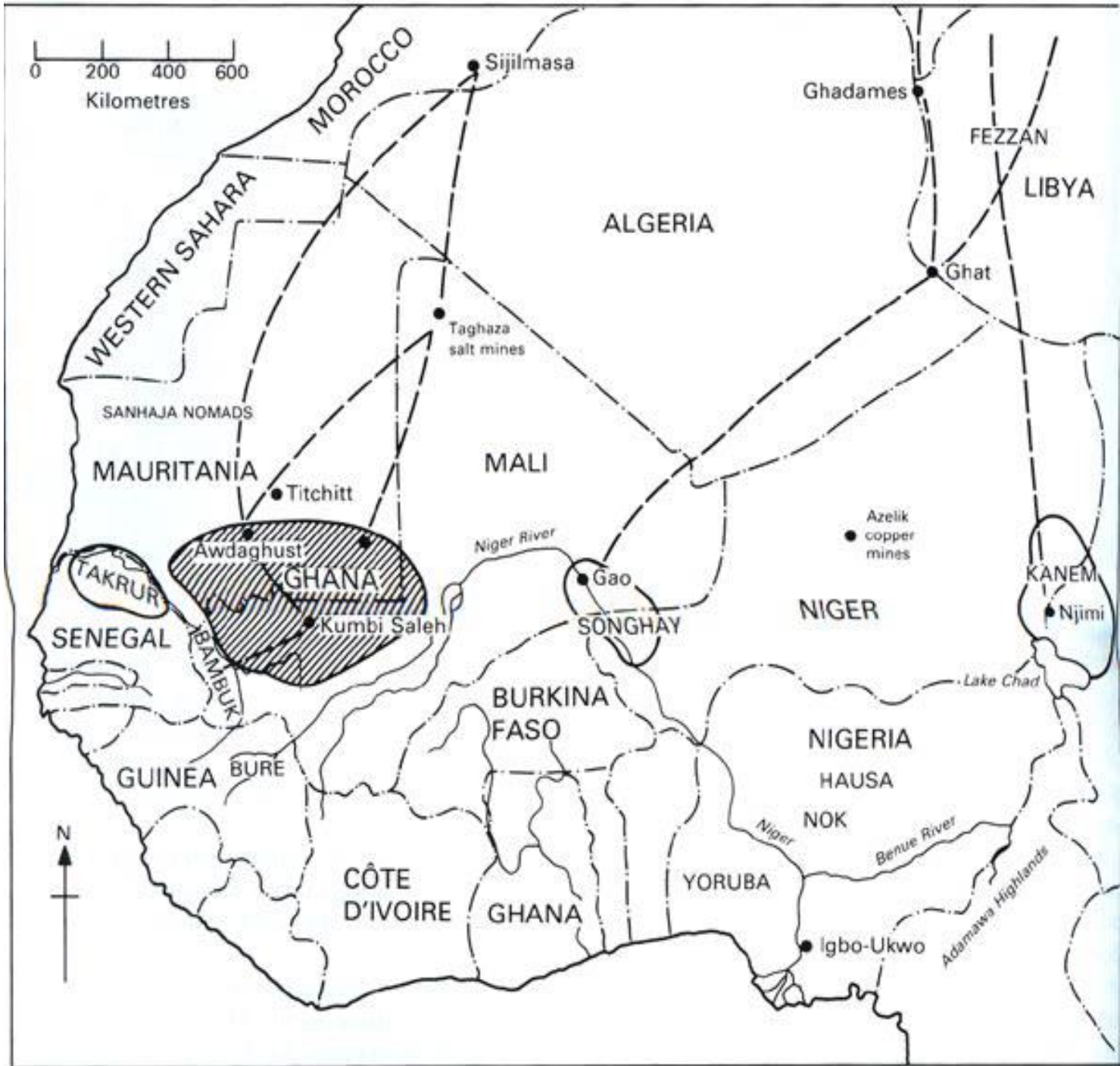


 Deserto	 Regiões auríferas	Fronteiras extremas e aproximativas dos Estados	
 Floresta	 Pistas e eixos comerciais	 Gana	 Songai
		 Mali	 Outros

1000 km



Gana
c.500 a 1076



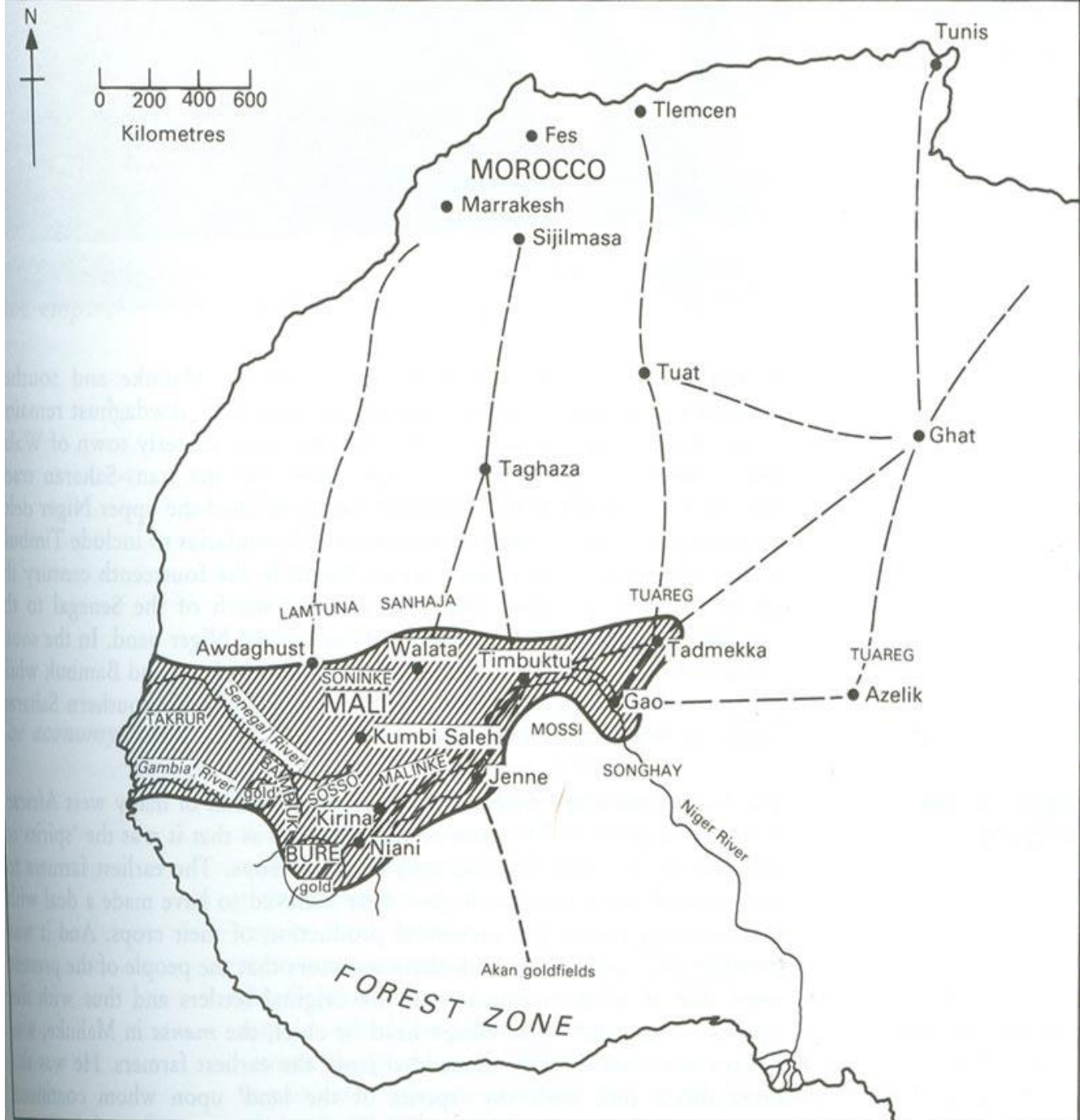


Gold merchants of Mali: Before the discovery of America, the empire was the chief source of gold for Europe and the Muslim world.




Nineteenth-century drawing of Tuareg nomads tending their flocks. The Tuareg founded Timbuktu as a summer camp in the eleventh century, but today dwell mainly in the surrounding deserts.



Mali c.1240 a 1468



Tombucto

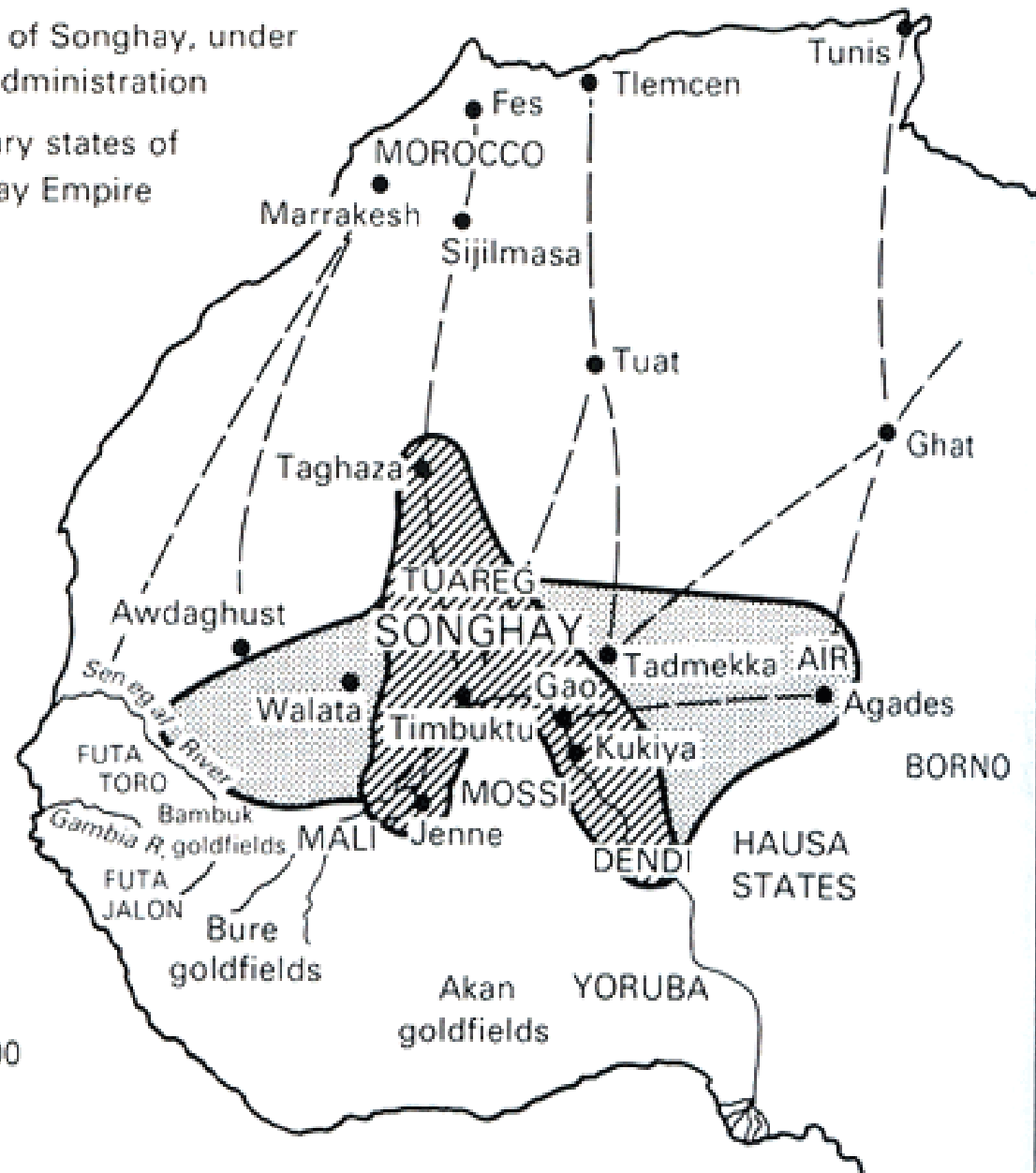


Songhai c.1450 a 1591

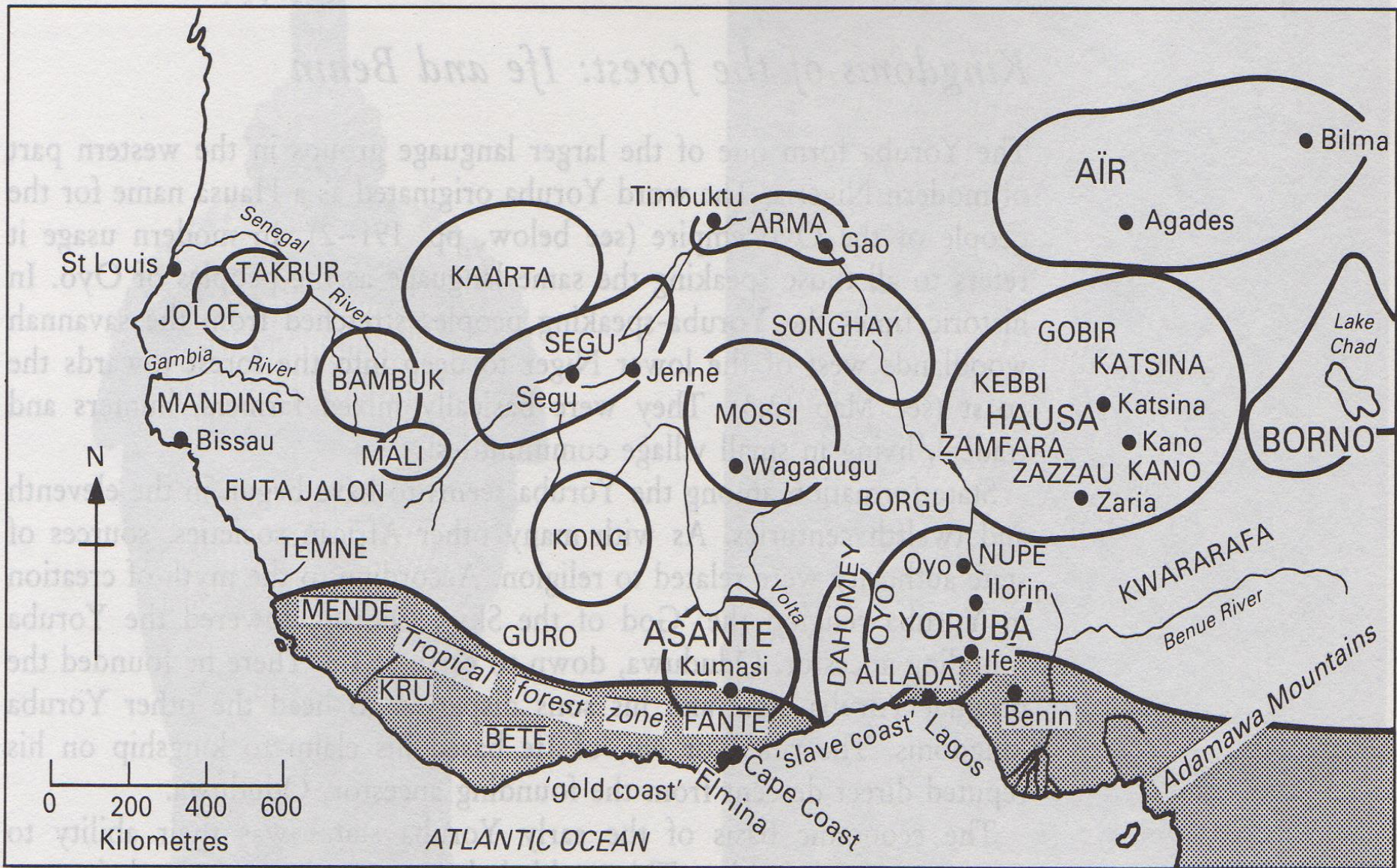
-  Empire of Songhay, under direct administration
-  Tributary states of Songhay Empire



0 200 400 600
Kilometres




Reinos sub-saarianos



13.3 West African states and societies in the eighteenth century

Kano, séc. XIX



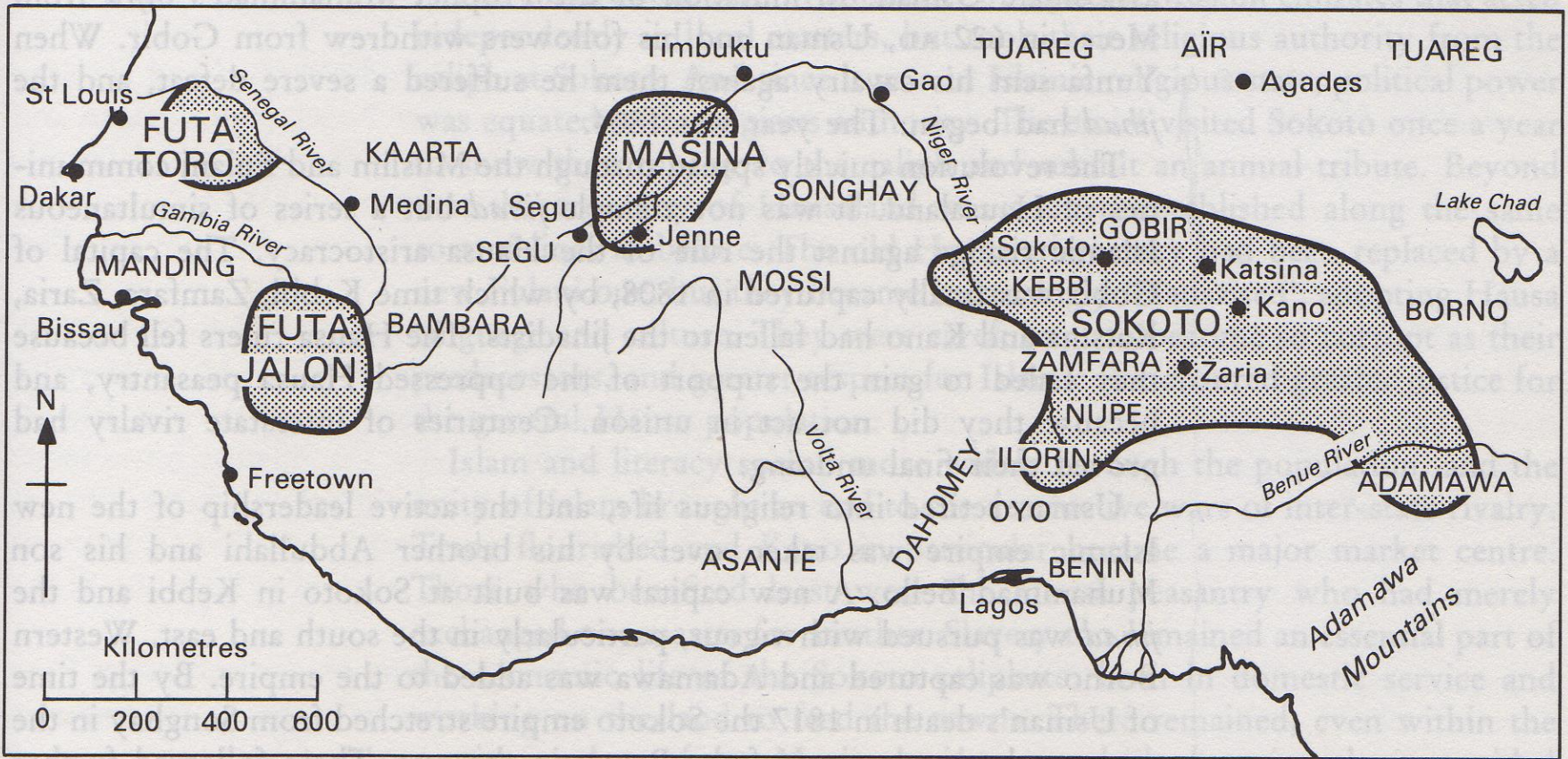


Djené

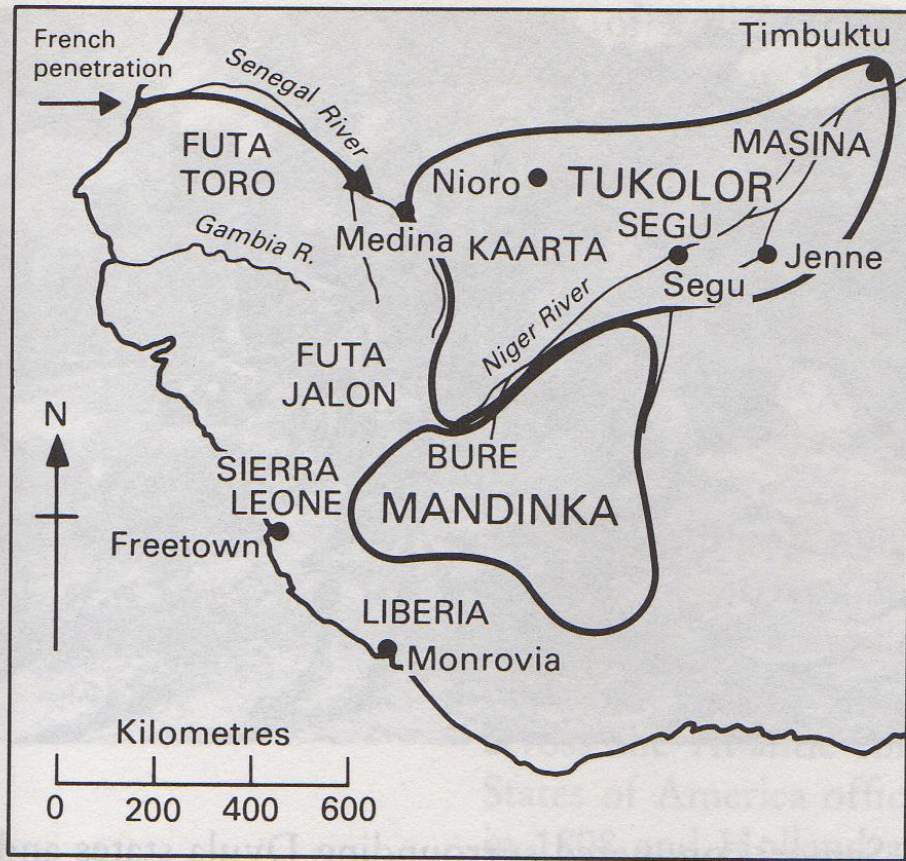
Djenne's houses of sun-baked mud were multistoried structures with wooden columns.



Teocracias do século XIX



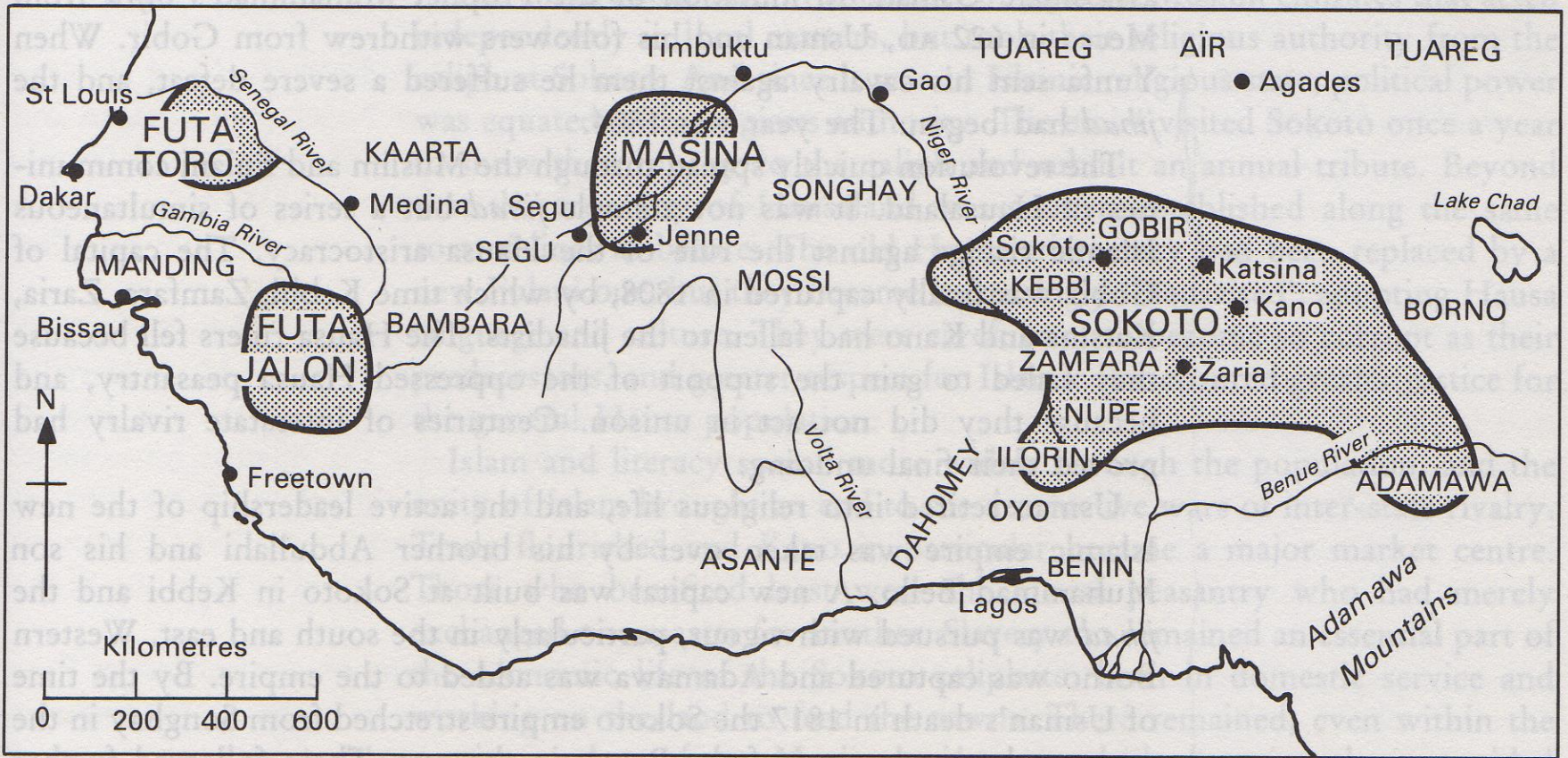
16.1 Jihadist states of the western Sudan to c.1840



Portrait of Samori


16.2 The Tukolor and Mandinka Empires

Teocracias do século XIX



16.1 Jihadist states of the western Sudan to c.1840


1278. Afrique Occidentale - Samory - Dioula Soudanais
Devenu un puissant Almamy, ennemi de la France
Capturé en 1898



Collection générale Fortier, Dakar

Samory – Dioula sudanês. Tornou-se um poderoso *Almamy*, inimigo da França. Capturado em 1898. (Fortier/CGF 1907)

314. Afrique Occidentale - SOUDAN — Sur le Niger - NYAMINA



Collection générale FORTIER, Dakar


Sobre o rio Níger – Nyamina. (Fortier/CGF 1906-1907)

325. Afrique Occidentale - SOUDAN - Région de Mopti
Troupeaux sur les bords du Niger



Região de Mopti - Rebanho nas margens do rio Níger. (Fortier/CGF 1906-1907)

336. Afrique Occidentale - SOUDAN — BANDIAGARA



Bandiagara. (Fortier/CGF 1906-1907)

303. Afrique Occidentale - SOUDAN — Village sur le Niger




*Amice Coillan
30 Mai 1910*




Vila sobre o rio Níger. (Fortier/CGF 1906-1907)

407. Afrique Occidentale - SOUDAN — DJENNÉ - Habitation d'un Notable



Collection Générale Estier, Dakar

Djenné – Residência de um Notável. (Fortier/CGF 1906-1907)




Collection générale Fortrier, Dakar

2170. Afrique Occidentale - SENEGAL - DAKAR - Dans le Village Indigène
Enfants apprenant à lire le Coran

Na aldeia - crianças aprendendo a ler o *Alcorão*. (Fortier/CGF 1900-1903, 1915-1921)


Afrique Occidentale - SOUDAN
316. Marché dans un village (Nyamina)



Collection Générale Fortier, Dakar

Mercado numa aldeia - Nyamina. (Fortier/CGF 1906-1907)

Afrique Occidentale - SOUDAN
1015. Fileuses de coton



Fiandeiras de algodão. (Fortier/CGF 1906-1907)

335. Afrique Occidentale - SOUDAN
BANDIAGARA — Perception
de l'Impôt en nature (tissus de coton indigène)



Collection Générale Fortier, Dakar

Bandiagara – Recolhimento de imposto *in natura* (tecidos de algodão). (Fortier/CGF 1906-1907)



Mapa 7 — La Guinée... — D'Anville (para a viagem de Labat), 1743. (Colecção CEHCA-ICT)
 Este mapa assinala claramente a sede do rei do Kaabú entre Cantor e Mali.